




















Existing Facilities and Services - Village of Withee

Map 4-1

Existing Facilities and Services

-  Cemetery
-  Church
-  Lift Station
-  Police Station
-  Public Library
-  Public Park
-  Recycle / Compost Facility
-  U.S. Post Office
-  Village Garage
-  Village Hall
-  Wastewater Treatment Facility (WTF)
-  Water Metering Station
-  Water Tower
-  Water Treatment Facility
-  Well
-  Developed Areas Served by Public Sewer
-  Land within Village Not Served by Public Sewer
-  Snowmobile Trail
-  Railroads



Thorp	Withee	Hixon	Heard	Mayville
Warden	Reeseburg	Longwood	Green Grove	Colby
Butler	Mead	Wamer	Beaver	Unity
Foster North	Hendren	Easton	Loyal	Sherman
Foster South	Self	Weston	York	Fremont
Mentor	Hewett	Pine Valley	Gant	Lynn
	Deshurst	Levis	Washburn	Sherwood

This map is intended for advisory purposes only. It is based on sources believed to be reliable, but Clark County distributes this information on an "AS IS" basis. No warranties are implied.

Source: Existing Facilities derived from Clark County Planning and Zoning, Clark County Forestry Department, Clark County Land Conservation, Clark County Health Department, Wisconsin Department of Natural Resources, and USGS 1:24,000 scale topographic maps. Trail locations may change periodically due to land agreements, landscape and trail design. Roads, Lakes, Rivers and Streams derived from 1997 aerial photographs.

All Data managed by a Geographical Information System (GIS) and provided by the Clark County Land Information Office, Courthouse Room 204, Neillsville, WI (715) 743-5130

Map Created by Bill Shackley - 2005

