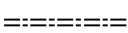












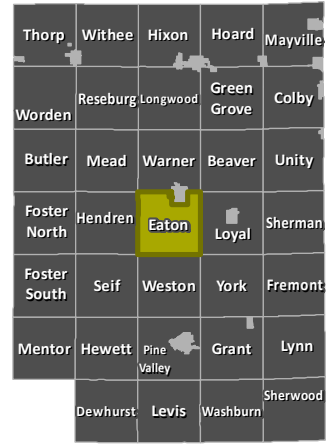
Town of Eaton-T26N R2W

POINTS OF INTEREST

-  **Airport**
-  **Boat Landing**
-  **Church**
-  **Municipal Hall**
-  **Fire Department**
-  **Health Care Facility**
-  **Police Station**
-  **Public Camping**
-  **Public Park**
-  **School**
-  **Shooting Range**

TRANSPORTATION

-  **ATV/Snowmobile Trail**
-  **Highway**
-  **County Road**
-  **Gravel Road**
-  **Paved Road**
-  **City Road**
-  **Forest Road**
-  **Roads Outside Clark County**
-  **Secondary Road**
-  **Private Drive**
-  **Railroad**



This map is specifically intended for use in providing emergency services. This map is a representation and not designed for legal, survey, or other related uses. It is based on sources believed to be reliable.

GIS information provided by the Clark County Land Information Office, Courthouse Room 204, Neillsville, WI.

